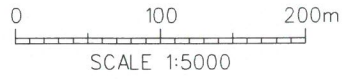


CROSS-COUNTRY COURSES – MAGURKA WILKOWICKA

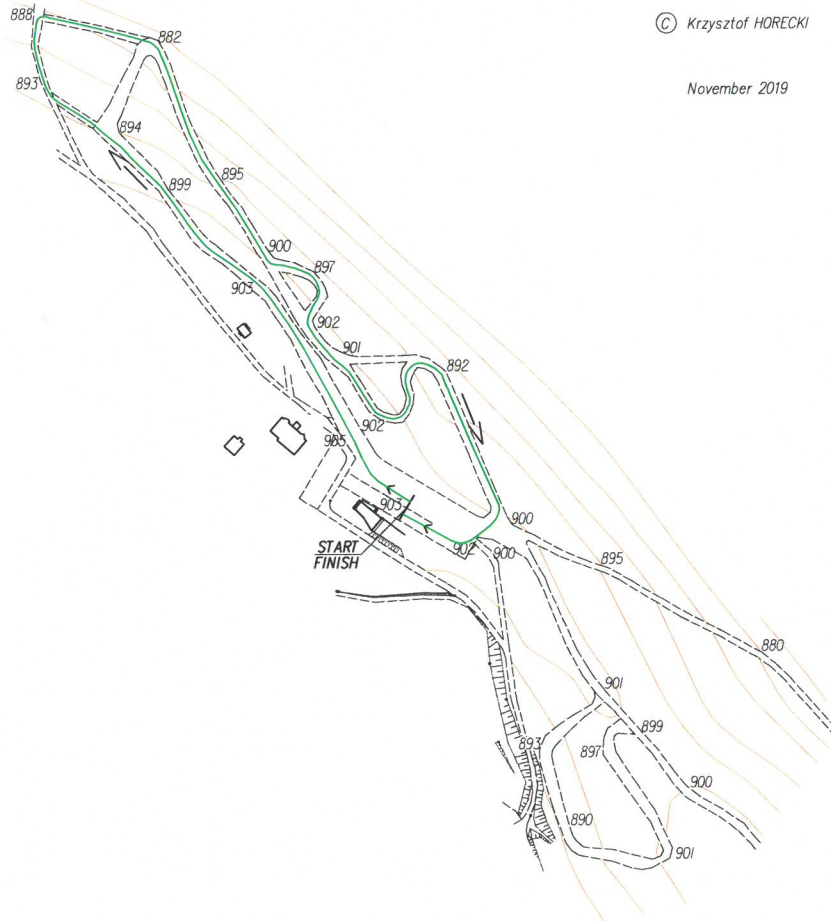
SPRINT CLASSIC AND FREE STYLE

	L	HD	MC	TC
1,1km	1110m	23m	23m	37m



© Krzysztof HORECKI

November 2019





FIS CROSS COUNTRY COMMITTEE

Subcommittee for Rules and Control



DOCUMENTATION OF HOMOLOGATED CROSS COUNTRY COURSES

- (1) Registration Number: 2/B/2019
 (2) Location of the competition site: Magurka Wilkowicka
 (3) Organizer: S-BZN
 (4) National Ski Association: Polish Ski Association
 (5) Contact person in the organizing committee: Jozef Pawlusiak
 (6) Homologation inspector: Krzysztof Horecki
 (7) Name of course: Sprint 1,1 km ind. C & F
 (8) Description of course:

Course length:	1110m	Height Difference (HD):	23m	Lowest point:	882m
Category:	D	Maximum Climb (MC):	23m	Highest point:	905m
Competition Level:	FIS	Total Climb (TC):	37m		

(9) Overview of the uphill

	No.	PTC	% of TC
- major uphill	0	0	0.00
- shorter uphill	2	33	89.19
- undulated terrain	u.t.	4	10.81

- (10) Stadium area
- | | |
|--|---|
| <ul style="list-style-type: none"> - fixed stadium.....<input checked="" type="checkbox"/> - fixed building.....<input checked="" type="checkbox"/> - temporary stadium.....<input type="checkbox"/> - temporary building.....<input type="checkbox"/> - good infrastructure (access, parking, media, etc.).....<input checked="" type="checkbox"/> - skitesting area near the stadium.....<input checked="" type="checkbox"/> - warm up track near the stadium.....<input checked="" type="checkbox"/> | <p>indoor working room for</p> <ul style="list-style-type: none"> - timekeeping.....<input checked="" type="checkbox"/> - calculation.....<input checked="" type="checkbox"/> - announcer.....<input type="checkbox"/> - media.....<input checked="" type="checkbox"/> - jury.....<input checked="" type="checkbox"/> - others.....<input type="checkbox"/> |
|--|---|

- (11) Category for the stadium and course layout
- | | Individual | Sprint | Pursuit | Relay | Masstart |
|---|-------------------------------------|-------------------------------------|--------------------------|--------------------------|--------------------------|
| Stadium: suitable for following starting procedures | <input checked="" type="checkbox"/> | <input checked="" type="checkbox"/> | <input type="checkbox"/> | <input type="checkbox"/> | <input type="checkbox"/> |
| Course: suitable for following competition formats with | | | | | |
| a) classical technique | <input checked="" type="checkbox"/> | <input type="checkbox"/> | <input type="checkbox"/> | <input type="checkbox"/> | <input type="checkbox"/> |
| b) free technique | <input checked="" type="checkbox"/> | <input type="checkbox"/> | <input type="checkbox"/> | <input type="checkbox"/> | <input type="checkbox"/> |
| suitable for mixed relay and pursuit competition | | | | | |
| a) on the same course..... | | | | | <input type="checkbox"/> |
| b) combined with a separat course..... | | | | | <input type="checkbox"/> |
| Category: | | | | | D |

- (12) Possibility of snow making
- Stadium area..... Course.....

- (13) Substitute course available.....


- (14) Map material in accordance to art 313.4.3 ICR
- very good..... sufficient.....

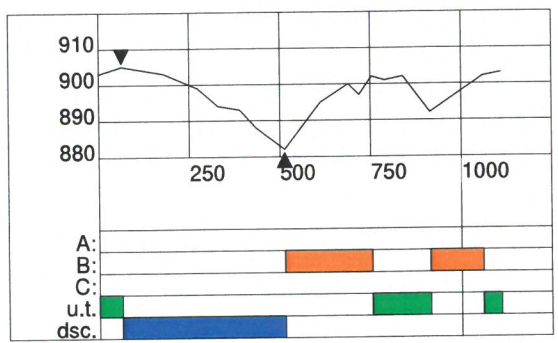
- (15) Date of the final inspection: november 2019

- (16) Closing of the homologation procedure: november 2019

- (17) Date of the FIS-License: december 2024

Sprint 1,1 km ind. C & F

	Course length:	1110m	Height Difference (HD):	23m	Lowest point:	882m
	Category:	D	Maximum Climb (MC):	23m	Highest point:	905m
	Competition Level:	FIS	Total Climb (TC):	37m		



	Location	Distance	Length	Height	Grad.	HD +/-	PTC	A	B	C	k	▼	
1	start	0	0	903	0.00	0	0						Dist. = 65m
2	koło schroniska	65	65	905	3.08	2	2						PHD = -23m Dist. = 450m R = -5.11%
3	odjazd 2,5 km	115	180	903	-1.74	-2	2						
4	pole	95	275	899	-4.21	-4	2						
5	skrót sprint	55	330	894	-9.09	-5	2						
6	droga na Przegibek	60	390	893	-1.67	-1	2						
7	nawrót	45	435	888	-11.11	-5	2						
8	połączenie ze sprintem	80	515	882	-7.50	-6	2						PHD = 20m PTC = 23m Dist. = 240m R = 8.33%
9	podbieg do polany	100	615	895	13.00	13	15						
10	połączenie 2,5 km	75	690	900	6.67	5	20						
11	zjazd	30	720	897	-10.00	-3	20						
12	podjazd	35	755	902	14.29	5	25						Dist. = 160m
13	przez polanę	35	790	901	-2.86	-1	25						
14	przez polanę cd.	50	840	902	2.00	1	26						
15	eso	75	915	892	-13.33	-10	26						PHD = 10m PTC = 10m Dist. = 145m R = 6.90%
16	podjazd do krzyżówki	115	1030	900	6.96	8	34						Dist. = 50m
17	nawrót do stadionu	30	1060	902	6.67	2	36						
18	podbieg do mety	50	1110	903	2.00	1	37						
19		0	1110	903	0.00	0	37						
20		0	1110	903	0.00	0	37						
21		0	1110	0	0.00	-903	37						

CROSS-COUNTRY COURSES – MAGURKA WILKOWICKA

CLASSIC AND FREE STYLE

	L	HD	MC	TC
	2,5km	2530m	54m	48m 78m

0 100 200m

SCALE 1:5000

© Krzysztof HORECKI

November 2019





FIS CROSS COUNTRY COMMITTEE

Subcommittee for Rules and Control



DOCUMENTATION OF HOMOLOGATED CROSS COUNTRY COURSES

- (1) Registration Number: 2/B/2019
- (2) Location of the competition site: Magurka Wilkowicka
- (3) Organizer: S-BZN
- (4) National Ski Association: Polish Ski Association
- (5) Contact person in the organizing committee: Jozef Pawlusiak
- (6) Homologation inspector: Krzysztof Horeckiu
- (7) Name of course: 2,5 km ind. C & F
- (8) Description of course:

Course length:	2530m	Height Difference (HD):	54m	Lowest point:	851m
Category:	B	Maximum Climb (MC):	48m	Highest point:	905m
Competition Level:	FIS	Total Climb (TC):	78m		

(9) Overview of the uphill

- major uphill
- shorter uphill
- undulated terrain

No.	PTC	% of TC
1	48	61.54
0	0	0.00
u.t.	30	38.46

(10) Stadium area

- | | |
|---|---|
| <ul style="list-style-type: none"> - fixed stadium.....<input checked="" type="checkbox"/> - fixed building.....<input checked="" type="checkbox"/> - temporary stadium.....<input type="checkbox"/> - temporary building.....<input type="checkbox"/> - good infrastructure (access, parking, media, etc.).....<input type="checkbox"/> - skitesting area near the stadium.....<input checked="" type="checkbox"/> - warm up track near the stadium.....<input checked="" type="checkbox"/> | <p>indoor working room for</p> <ul style="list-style-type: none"> - timekeeping.....<input checked="" type="checkbox"/> - calculation.....<input checked="" type="checkbox"/> - announcer.....<input type="checkbox"/> - media.....<input checked="" type="checkbox"/> - jury.....<input checked="" type="checkbox"/> - others.....<input type="checkbox"/> |
|---|---|

(11) Category for the stadium and course layout

- | | Individual | Sprint | Pursuit | Relay | Masstart |
|---|-------------------------------------|--------------------------|--------------------------|-------------------------------------|--------------------------|
| Stadium: suitable for following starting procedures | <input checked="" type="checkbox"/> | <input type="checkbox"/> | <input type="checkbox"/> | <input checked="" type="checkbox"/> | <input type="checkbox"/> |
| Course: suitable for following competition formats with | | | | | |
| a) classical technique | <input checked="" type="checkbox"/> | <input type="checkbox"/> | <input type="checkbox"/> | <input type="checkbox"/> | <input type="checkbox"/> |
| b) free technique | <input checked="" type="checkbox"/> | <input type="checkbox"/> | <input type="checkbox"/> | <input type="checkbox"/> | <input type="checkbox"/> |
| suitable for mixed relay and pursuit competition | | | | | |
| a) on the same course..... | | | | | <input type="checkbox"/> |
| b) combined with a separat course..... | | | | | <input type="checkbox"/> |
| Category: | | | | | B |

(12) Possibility of snow making

- Stadium area..... Course.....

(13) Substitute course available.....

(14) Map material in accordance to art 313.4.3 ICR

- very good..... sufficient.....


(15) Date of the final inspection: november 2019

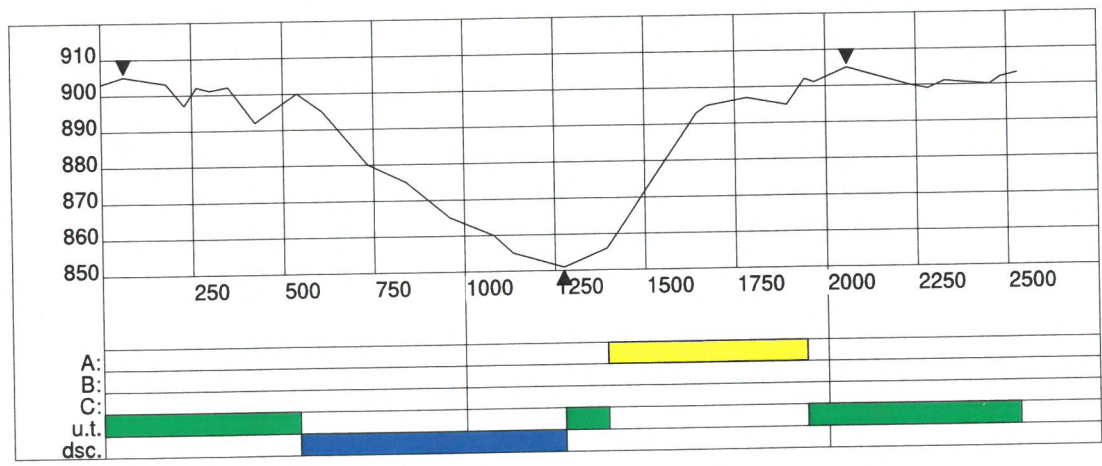
(16) Closing of the homologation procedure: november 2019

(17) Date of the FIS-License: december 2024

	Location	Distance	Length	Height	Grad.	HD +/-	PTC	A	B	C	k	▼
1	start	0	0	903	0.00	0	0					
2	koło schroniska	65	65	905	3.08	2	2					Dist. = 540m
3	do nawrotu	115	180	903	-1.74	-2	2					
4	zjazd	50	230	897	-12.00	-6	2					
5	podjazd	35	265	902	14.29	5	7					
6	przez polane	35	300	901	-2.86	-1	7					
7	przez polanę	50	350	902	2.00	1	8					
8	eso	75	425	892	-13.33	-10	8					
9	podjazd do krzyżówki	115	540	900	6.96	8	16					
10	początek zjazdu	70	610	895	-7.14	-5	16					
11	zjazd leśny	125	735	880	-12.00	-15	16					
12		105	840	875	-4.76	-5	16					
13		120	960	865	-8.33	-10	16					
14		120	1080	860	-4.17	-5	16					
15		55	1135	855	-9.09	-5	16					
16	najniższy punkt	140	1275	851	-2.86	-4	16					Dist. = 120m
17	łagodny podbieg do zwrotu	120	1395	856	4.17	5	21					
18	stromy podbieg	250	1645	893	14.80	37	58					PHD = 46m PTC = 48m Dist. = 550m R = 8.36%
19	krzyżówka	30	1675	895	6.67	2	60					
20	droga wierchowa w lewo	110	1785	897	1.82	2	62					
21	nawrót w prawo	110	1895	895	-1.82	-2	62					Dist. = 585m
22	podbieg do wierchowej	50	1945	902	14.00	7	69					
23	na wierchową w lewo	25	1970	901	-4.00	-1	69					
24	obok szczytu	90	2060	905	4.44	4	73					
25	wierchowa	175	2235	900	-2.86	-5	73					
26	przełączka	50	2285	899	-2.00	-1	73					
27	lekko w górę	45	2330	901	4.44	2	75					
28	krzyżówka stadionowa	125	2455	900	-0.80	-1	75					
29	stadion	30	2485	902	6.67	2	77					
30	podbieg do mety	45	2530	903	2.22	1	78					
31		0	2530	903	0.00	0	78					
32		0	2530	903	0.00	0	78					

2,5 km ind. C & F

	Course length:	2530m	Height Difference (HD):	54m	Lowest point:	851m
	Category:	B	Maximum Climb (MC):	48m	Highest point:	905m
	Competition Level:	FIS	Total Climb (TC):	78m		



CROSS-COUNTRY COURSES – MAGURKA WILKOWICKA

CLASSIC AND FREE STYLE

L HD MC TC
3,3km 3285m 54m 48m 109m

0 100 200m

SCALE 1:5000

© Krzysztof HORECKI

November 2019





FIS CROSS COUNTRY COMMITTEE

Subcommittee for Rules and Control



DOCUMENTATION OF HOMOLOGATED CROSS COUNTRY COURSES

- (1) Registration Number: 2/B/2019
- (2) Location of the competition site: Magurka Wilkowicka
- (3) Organizer: S-BZN
- (4) National Ski Association: Polish Ski Association
- (5) Contact person in the organizing committee: Jozef Pawlusiak
- (6) Homologation inspector: Krzysztof Horecki
- (7) Name of course: 3,3 km ind. C & F
- (8) Description of course:

Course length:	3285m	Height Difference (HD):	54m	Lowest point:	851m
Category:	B	Maximum Climb (MC):	48m	Highest point:	905m
Competition Level:	FIS	Total Climb (TC):	109m		

(9) Overview of the uphill

- major uphill
- shorter uphill
- undulated terrain

No.	PTC	% of TC
1	48	44.04
2	34	31.19
u.t.	27	24.77

(10) Stadium area

- | | |
|---|---|
| <ul style="list-style-type: none"> - fixed stadium.....<input checked="" type="checkbox"/> - fixed building.....<input checked="" type="checkbox"/> - temporary stadium.....<input type="checkbox"/> - temporary building.....<input type="checkbox"/> - good infrastructure (access, parking, media, etc.).....<input type="checkbox"/> - skitesting area near the stadium.....<input checked="" type="checkbox"/> - warm up track near the stadium.....<input checked="" type="checkbox"/> | <p>indoor working room for</p> <ul style="list-style-type: none"> - timekeeping.....<input checked="" type="checkbox"/> - calculation.....<input checked="" type="checkbox"/> - announcer.....<input type="checkbox"/> - media.....<input checked="" type="checkbox"/> - jury.....<input checked="" type="checkbox"/> - others.....<input type="checkbox"/> |
|---|---|

(11) Category for the stadium and course layout

- | | Individual | Sprint | Pursuit | Relay | Masstart |
|---|-------------------------------------|-------------------------------------|--------------------------|-------------------------------------|--------------------------|
| Stadium: suitable for following starting procedures | <input checked="" type="checkbox"/> | <input checked="" type="checkbox"/> | <input type="checkbox"/> | <input checked="" type="checkbox"/> | <input type="checkbox"/> |
| Course: suitable for following competition formats with | | | | | |
| a) classical technique | <input checked="" type="checkbox"/> | <input type="checkbox"/> | <input type="checkbox"/> | <input type="checkbox"/> | <input type="checkbox"/> |
| b) free technique | <input checked="" type="checkbox"/> | <input type="checkbox"/> | <input type="checkbox"/> | <input type="checkbox"/> | <input type="checkbox"/> |
| suitable for mixed relay and pursuit competition | | | | | |
| a) on the same course..... | | | | | <input type="checkbox"/> |
| b) combined with a separat course..... | | | | | <input type="checkbox"/> |
| Category: | | | | | B |

(12) Possibility of snow making

- Stadium area..... Course.....

(13) Substitute course available.....

(14) Map material in accordance to art 313.4.3 ICR

- very good..... sufficient.....

(15) Date of the final inspection: november 2019

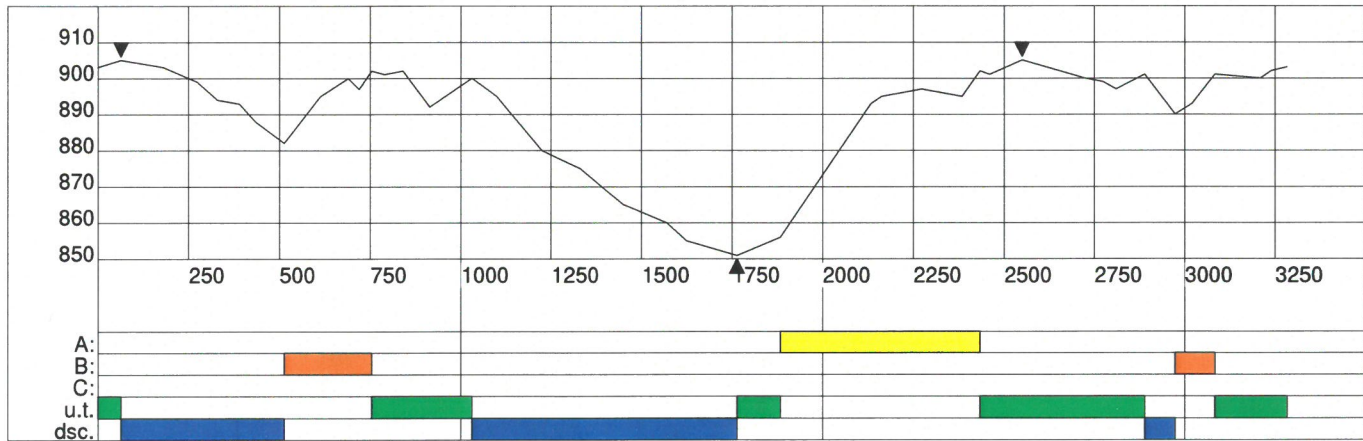
(16) Closing of the homologation procedure: november 2019

(17) Date of the FIS-License: december 2024

3,3 km ind. C & F



Course length:	3285m	Height Difference (HD):	54m	Lowest point:	851m
Category:	B	Maximum Climb (MC):	48m	Highest point:	905m
Competition Level:	FIS	Total Climb (TC):	109m		

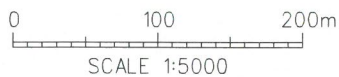


	Location	Distance	Length	Height	Grad.	HD +/-	PTC	A	B	C	k	▼
1	start	0	0	903	0.00	0	0					Dist. = 65m
2	koło schroniska	65	65	905	3.08	2	2					PHD = -23m Dist. = 450m R = -5.11%
3	odjazd 2,5 km	115	180	903	-1.74	-2	2					
4	pole	95	275	899	-4.21	-4	2					
5	skrót sprint	55	330	894	-9.09	-5	2					
6	droga na Przegibek	60	390	893	-1.67	-1	2					
7	nawrót	45	435	888	-11.11	-5	2					
8	połączenie ze sprintem	80	515	882	-7.50	-6	2					
9	podbieg do polany	100	615	895	13.00	13	15					PHD = 20m PTC = 23m Dist. = 240m R = 8.33%
10	połączenie 2,5 km	75	690	900	6.67	5	20					
11	zjazd	30	720	897	-10.00	-3	20					
12	podjazd	35	755	902	14.29	5	25					Dist. = 275m
13	przez polane	35	790	901	-2.86	-1	25					
14	przez polanę	50	840	902	2.00	1	26					
15	eso	75	915	892	-13.33	-10	26					
16	podjazd do krzyżówki	115	1030	900	6.96	8	34					
17	początek zjazdu	70	1100	895	-7.14	-5	34					PHD = -49m Dist. = 735m R = -6.67%
18	zjazd leśny	125	1225	880	-12.00	-15	34					
19		105	1330	875	-4.76	-5	34					
20		120	1450	865	-8.33	-10	34					
21		120	1570	860	-4.17	-5	34					
22		55	1625	855	-9.09	-5	34					
23	najniższy punkt	140	1765	851	-2.86	-4	34					Dist. = 120m
24	łagodny podbieg do zwrotu	120	1885	856	4.17	5	39					
25	stromy podbieg	250	2135	893	14.80	37	76					PHD = 46m PTC = 48m Dist. = 550m R = 8.36%
26	krzyżówka	30	2165	895	6.67	2	78					
27	droga wierzchowa w lewo	110	2275	897	1.82	2	80					
28	nawrót w prawo	110	2385	895	-1.82	-2	80					
29	podbieg do wierzchowej	50	2435	902	14.00	7	87					Dist. = 455m
30	na wierzchowę w lewo	25	2460	901	-4.00	-1	87					
31	obok szczytu	90	2550	905	4.44	4	91					
32	wierzchowa	175	2725	900	-2.86	-5	91					
33	przełączka	50	2775	899	-2.00	-1	91					
34	w lewo na dodatkowe ucho	35	2810	897	-5.71	-2	91					
35	górką	80	2890	901	5.00	4	95					
36	zjazd	85	2975	890	-12.94	-11	95					PHD = -11m Dist. = 85m
37	podbieg w prawo	45	3020	893	6.67	3	98					PHD = 11m PTC = 11m Dist. = 110m R = 10.00%
38	połączenie z 2,5km	65	3085	901	12.31	8	106					Dist. = 200m
39	krzyżówka stadionowa	125	3210	900	-0.80	-1	106					
40	stadion	30	3240	902	6.67	2	108					
41	podbieg do mety	45	3285	903	2.22	1	109					
42		0	3285	903	0.00	0	109					

CROSS-COUNTRY COURSES – MAGURKA WILKOWICKA

CLASSIC AND FREE STYLE

	L	HD	MC	TC
	3,75km	3775m	54m	41m 118m



© Krzysztof HORECKI

November 2019





FIS CROSS COUNTRY COMMITTEE

Subcommittee for Rules and Control



DOCUMENTATION OF HOMOLOGATED CROSS COUNTRY COURSES

- (1) Registration Number: 2/B/2019
- (2) Location of the competition site: Magurka Wilkowicka
- (3) Organizer: S-BZN
- (4) National Ski Association: Polish Ski Association
- (5) Contact person in the organizing committee: Jozef Pawlusiak
- (6) Homologation inspector: Krzysztof Horecki
- (7) Name of course: 3,75 km ind. C & F
- (8) Description of course:

Course length:	3775m	Height Difference (HD):	54m	Lowest point:	851m
Category:	B	Maximum Climb (MC):	41m	Highest point:	905m
Competition Level:	FIS	Total Climb (TC):	118m		

(9) Overview of the uphill

- major uphill
- shorter uphill
- undulated terrain

No.	PTC	%	of TC
1	41	34.75	
2	34	28.81	
u.t.	43	36.44	

(10) Stadium area

- | | |
|---|---|
| <ul style="list-style-type: none"> - fixed stadium.....<input checked="" type="checkbox"/> - fixed building.....<input checked="" type="checkbox"/> - temporary stadium.....<input type="checkbox"/> - temporary building.....<input type="checkbox"/> - good infrastructure (access, parking, media, etc.).....<input type="checkbox"/> - skitesting area near the stadium.....<input checked="" type="checkbox"/> - warm up track near the stadium.....<input checked="" type="checkbox"/> | <p>indoor working room for</p> <ul style="list-style-type: none"> - timekeeping.....<input checked="" type="checkbox"/> - calculation.....<input checked="" type="checkbox"/> - announcer.....<input type="checkbox"/> - media.....<input checked="" type="checkbox"/> - jury.....<input checked="" type="checkbox"/> - others.....<input type="checkbox"/> |
|---|---|

(11) Category for the stadium and course layout

- | | Individual | Sprint | Pursuit | Relay | Masstart |
|---|-------------------------------------|-------------------------------------|--------------------------|-------------------------------------|--------------------------|
| Stadium: suitable for following starting procedures | <input checked="" type="checkbox"/> | <input checked="" type="checkbox"/> | <input type="checkbox"/> | <input checked="" type="checkbox"/> | <input type="checkbox"/> |
| Course: suitable for following competition formats with | | | | | |
| a) classical technique | <input checked="" type="checkbox"/> | <input type="checkbox"/> | <input type="checkbox"/> | <input type="checkbox"/> | <input type="checkbox"/> |
| b) free technique | <input checked="" type="checkbox"/> | <input type="checkbox"/> | <input type="checkbox"/> | <input type="checkbox"/> | <input type="checkbox"/> |
| suitable for mixed relay and pursuit competition | | | | | |
| a) on the same course..... | | | | | <input type="checkbox"/> |
| b) combined with a separat course..... | | | | | <input type="checkbox"/> |
| Category: | | | | | B |

(12) Possibility of snow making

- Stadium area..... Course.....

(13) Substitute course available.....

(14) Map material in accordance to art 313.4.3 ICR

- very good..... sufficient.....

(15) Date of the final inspection: november 2019

(16) Closing of the homologation procedure: november 2019

(17) Date of the FIS-License: december 2024

	Location	Distance	Length	Height	Grad.	HD +/-	PTC	A	B	C	k	▼
1	start	0	0	903	0.00	0	0					Dist. = 65m
2	koło schroniska	65	65	905	3.08	2	2					PHD = -23m Dist. = 450m R = -5.11%
3	odjazd 2,5 km	115	180	903	-1.74	-2	2					
4	pole	95	275	899	-4.21	-4	2					
5	skrót sprint	55	330	894	-9.09	-5	2					
6	droga na Przegibek	60	390	893	-1.67	-1	2					
7	nawrót	45	435	888	-11.11	-5	2					
8	połączenie ze sprintem	80	515	882	-7.50	-6	2					
9	podbieg do polany	100	615	895	13.00	13	15					PHD = 20m PTC = 23m Dist. = 240m R = 8.33%
10	połączenie 2,5 km	75	690	900	6.67	5	20					
11	zjazd	30	720	897	-10.00	-3	20					
12	podjazd	35	755	902	14.29	5	25					Dist. = 275m
13	przez polane	35	790	901	-2.86	-1	25					
14	przez polanę	50	840	902	2.00	1	26					
15	eso	75	915	892	-13.33	-10	26					
16	podjazd do krzyżówki	115	1030	900	6.96	8	34					
17	początek zjazdu	70	1100	895	-7.14	-5	34					PHD = -49m Dist. = 770m R = -6.36%
18	zjazd leśny	125	1225	880	-12.00	-15	34					
19		105	1330	875	-4.76	-5	34					
20		120	1450	865	-8.33	-10	34					
21		120	1570	860	-4.17	-5	34					
22		55	1625	855	-9.09	-5	34					
23	najniższy punkt	175	1800	851	-2.29	-4	34					
24	łagodny podbieg do zwrotu	80	1880	856	6.25	5	39					PHD = 41m PTC = 41m Dist. = 345m R = 11.88%
25	stromy podbieg	265	2145	892	13.58	36	75					Dist. = 1235m
26	wierchową w lewo	120	2265	895	2.50	3	78					
27	nawrót z wierchowej w prawo	90	2355	899	4.44	4	82					
28	zjazd	140	2495	890	-6.43	-9	82					
29	podbieg do krzyżówki	160	2655	895	3.13	5	87					
30	z drogi wierchowej w lewo	110	2765	897	1.82	2	89					
31	nawrót w prawo	110	2875	895	-1.82	-2	89					
32	podbieg do wierchowej	50	2925	902	14.00	7	96					
33	na wierchową w lewo	25	2950	901	-4.00	-1	96					
34	obok szczytu	90	3040	905	4.44	4	100					
35	wierchowa	175	3215	900	-2.86	-5	100					
36	przełączka	50	3265	899	-2.00	-1	100					
37	w lewo na dodatkowe ucho	35	3300	897	-5.71	-2	100					
38	górką	80	3380	901	5.00	4	104					PHD = -11m Dist. = 85m
39	zjazd	85	3465	890	-12.94	-11	104					PHD = 11m PTC = 11m Dist. = 110m R = 10.00%
40	podbieg w prawo	45	3510	893	6.67	3	107					
41	połączenie z 2,5km	65	3575	901	12.31	8	115					Dist. = 200m
42	krzyżówka stadionowa	125	3700	900	-0.80	-1	115					

	Location	Distance	Length	Height	Grad.	HD +/-	PTC	A	B	C	k	▼
43	stadion	30	3730	902	6.67	2	117					
44	podbieg do mety	45	3775	903	2.22	1	118					
45		0	3775	903	0.00	0	118					
46		0	3775	903	0.00	0	118					
47		0	3775	0	0.00	-903	118					

3,75 km ind. C & F



Course length: 3775m	Height Difference (HD): 54m	Lowest point: 851m
Category: B	Maximum Climb (MC): 41m	Highest point: 905m
Competition Level: FIS	Total Climb (TC): 118m	

